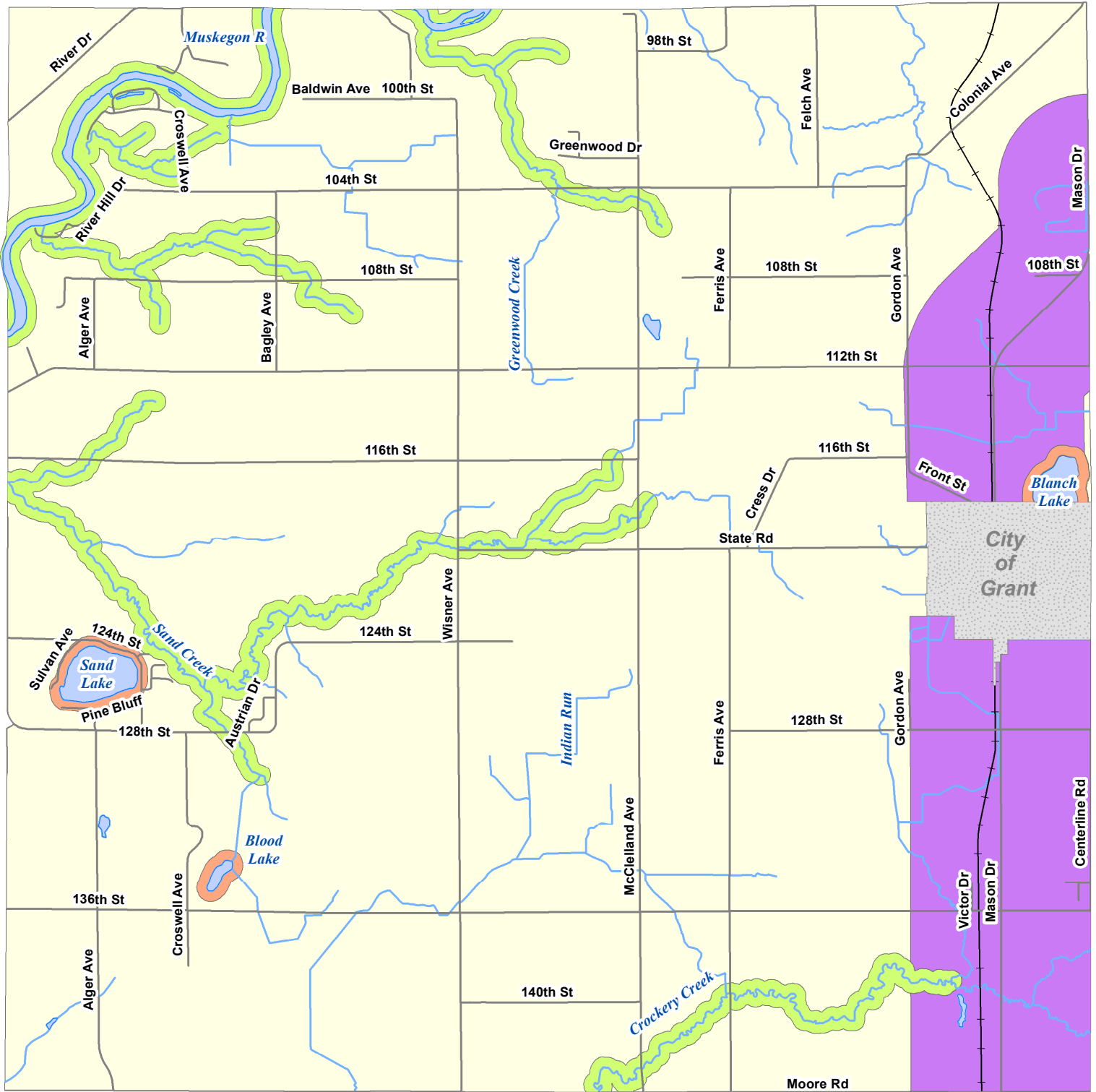


Ashland Township, Newaygo County Township Zoning Map

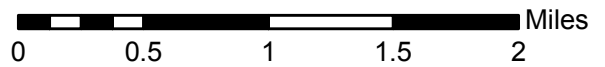
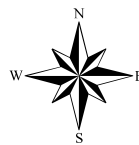


Map Features

- Road
- +— Railroad
- 🟦 Lake
- 🟦 River

Ashland Twp Zoning Districts

- 🟠 Lake District (300ft from Shore)
- 🟢 River District (300ft from River)
- 🟣 Commercial District (1/2 mile on either side of M-37)
- 🟡 Rural Residential



Map created on 11/16/2015 for Ashland Township for general reference purposes only. GIS data provided by MiGDL.